






## CESA Activities during AY 2024-25



Particulars	Description
Activity	Orientation Program
Title	Orientation Program for DSE Students
Venue	C-F03 (Classroom)
Date	September 10, 2024.
Speaker / Resource Person	Dr. K. A. Salunke, HoD (Civil Engineering)
Geo- tag photos of the activity	 <p>Anjaneri, Maharashtra, India WJV2+GRM, Anjaneri, Maharashtra 422213, India Lat 19.943808° Long 73.603394° 10/09/24 12:00 PM GMT +05:30</p> <p>Anjaneri, Maharashtra, India WJV2+GRM, Anjaneri, Maharashtra 422213, India Lat 19.943808° Long 73.603394° 10/09/24 12:01 PM GMT +05:30</p>

Particulars	Description
Activity	Alumni Talk
Title	My experience with competitive exams
Venue	C-F03 (Classroom)
Date	September 14, 2024
Speaker / Resource Person	<p>A. Guest 1</p> <ol style="list-style-type: none"> <li>1. Name: Mr. Chetan Karve</li> <li>2. Designation &amp; Organization: Civil Engineer Assistant (WRD, GoM)</li> </ol> <p>B. Guest 2</p> <ol style="list-style-type: none"> <li>1. Name: Ms. Rajeshwari Deshmukh</li> <li>2. Designation &amp; Organization: Civil Engineer Assistant (WRD, GoM)</li> </ol>
Geo- tag photos of the activity	 



Particulars	Description
Activity	Engineers Day Celebration
Title	Engineers Day Celebration
Venue	C-F03 (Classroom)
Date	September 14, 2024
Speaker / Resource Person	Name: Er. Parth Bhavsar Designation & Organization: CEO, Sai Vatsal Structural Consultant, Nashik.
Geo- tag photos of the activity	 




Particulars	Description
Activity	Expert Talk
Title	Steel building construction and detailing
Venue	C-F03 (Classroom)
Date	September 14, 2024
Speaker / Resource Person	Name: Er. Parth Bhavsar Designation & Organization: CEO, Sai Vatsal Structural Consultant, Nashik.
Geo- tag photos of the activity	 <p>GPS Map Camera</p> <p>Sapkal Knowledge hub, Maharashtra, India Trimbakeshwar Rd, Anjaneri, Maharashtra 422213, India Lat 19.94361° Long 73.600206° 14/09/24 12:32 PM GMT +05:30</p> <p>Google</p> <p>GPS Map Camera</p> <p>Sapkal Knowledge hub, Maharashtra, India Trimbakeshwar Rd, Anjaneri, Maharashtra 422213, India Lat 19.94361° Long 73.600206° 14/09/24 12:38 PM GMT +05:30</p> <p>Google</p>


Particulars	Description
Activity	Shastra Pujan Celebration
Title	Shastra Pujan Celebration on Vijaya Dashami Dasara
Venue	Mechanics of Material Laboratory
Date	October 11, 2024
Geo- tag photos of the activity	  <p>Latitude: 19.943111 Longitude: 73.600431 Elevation: 419.72±25 m Accuracy: 62.8 m Time: 11-10-2024 13:56</p> <p>Powered by NoteCam</p>




Particulars	Description
Activity	Road Safety Awareness Week 2025
Title	Road Safety Awareness Program
Venue	At Village Pimpalad, Tal. Trimbakeshwar, Dist. Nashik.
Date	January 17, 2025
Speaker / Resource Person	Mr. Nilesh Dahake, a Regional Transport Officer (RTO), Nashik
Geo- tag photos of the activity	 <p>GPS Map Camera Nashik Division, Maharashtra, India Pimplad, Maharashtra 422212, India Lat 19.964260° Long 73.527755° 17/1/2025 10:54 AM GMT+05:00</p>  <p>GPS Map Camera Nashik Division, Maharashtra, India XG9M+PX, Pimplad Trimbak, Maharashtra 422212, Lat 19.969275° Long 73.534976° 17/1/2025 10:56 AM GMT+05:00</p>

Particulars	Description
Activity	Webinar
Title	Webinar on Civil Engineering Softwares
Venue	Online
Date	February 07, 2025
Speaker / Resource Person	Er. Rohit Pawooskar (Structural Engineer)
Geo-tag photos of the activity	 <p>The screenshot shows a Google Meet interface during a webinar. The main window displays a presentation titled "WATER TANK" which includes a 3D model of a water tank and a table of results. The bottom of the screen features a banner for the webinar, "WEBINAR ON CIVIL SOFTWARES", organized by the Civil Engineering Software Academy (Pune). The banner also mentions the speaker, Er. Rohit Pawooskar, and provides a participation form link.</p>



Particulars	Description
Activity	Expert Lecture
Title	TPO activity on Interpersonal skills, interview techniques and career opportunities in civil engineering.
Venue	C-F03 (Classroom)
Date	February 12, 2025
Speaker / Resource Person	Prof. Ashok More (Central TPO Officer, Sapkal Knowledge Hub)
Geo- tag photos of the activity	 <p>Trimbak, Maharashtra, India 122, Trimbak, Maharashtra 422212, India Lat 19.94644° Long 73.600332° 12/02/2025 12:25 PM GMT +05:30</p> <p>Anjaneri, Maharashtra, India Trimbakeshwar Rd, Anjaneri, Maharashtra 422213, India Lat 19.943736° Long 73.59992° 12/02/2025 12:23 PM GMT +05:30</p>



Particulars	Description
Activity	World Water Day Celebration
Title	Water Awareness Week: A community water pledge
Venue	C-F03 (Classroom)
Date	March 21 <sup>st</sup> , 2025
Geo- tag photos of the activity	 <p><b>Anjaneri, Maharashtra, India</b> Sapkal Knowledge Hub, Anjaneri, Maharashtra 422213, India Lat 19.943972° Long 73.599085° 21/03/2025 11:25 AM GMT +05:30</p> <p><b>Anjaneri, Maharashtra, India</b> No. 4, Hostel, Sapkal Knowledge Hub, Anjaneri, Maharashtra 422213, India Lat 19.942643° Long 73.600226° 21/03/2025 11:05 AM GMT +05:30</p>

Particulars	Description
Activity	World Earth Day Celebration
Title	Quiz Competition on World Earth Day
Venue	C-F03 (Classroom)
Date	April 22 <sup>nd</sup> , 2025
Geo- tag photos of the activity	 <p><b>Anjaneri, Maharashtra, India</b> Whvx+6jv, Anjaneri, Maharashtra 422213, India Lat 19.942933° Long 73.599879° 22/04/2025 12:53 PM GMT +05:30</p> <p><b>Anjaneri, Maharashtra, India</b> Trimbakeshwar Rd, Anjaneri, Maharashtra 422213, India Lat 19.943504° Long 73.599964° 22/04/2025 12:54 PM GMT +05:30</p>